







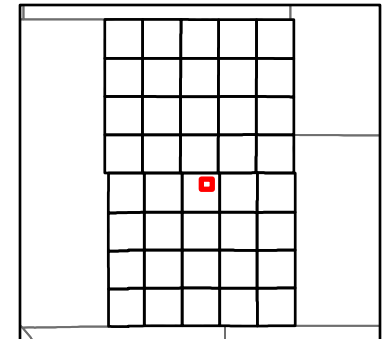


# Miller


## Town Map

### Hand County, SD

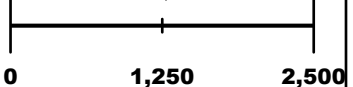
- Roads**
-  County Primary System
  -  Township System
  -  City Street
  -  Other Roads
- Boundaries**
-  Section
  -  City
  -  Township
  -  County



N



0      1,250      2,500  
Feet



**Ulteig**  
We listen. We solve.™

**Page 1 of 3**

