








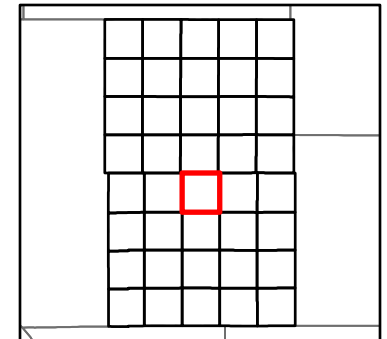




# Miller


## Township Map

### Hand County, SD

- Roads**
-  County Primary System
  -  Township System
  -  City Street
  -  Other Roads
- Protected Areas**
-  State Fish and Wildlife
- Boundaries**
-  Section
  -  City
  -  Township
  -  County



  
  
 0 1 2  
 Miles

  
 We listen. We solve.™

**Page 23 of 40**

