



APPENDIX B

DISCLAIMER

This list of example documents is intended to assist the towns and townships with items relating to the County Wide Signing Program. The towns and townships are encouraged to research any applicable state laws that may apply to a situation and if necessary consult with their attorney before drafting resolutions.

Jan 27 2015

Resolution and Order

Now, Therefore, Be it Resolved, And it is
Hereby Ordered

That existing public right of way which includes the statutory right of way and any right of way acquired by Deeds lying on the section line highway running East and West commonly known as 244th St bordered by 456th Ave on the East and 455th Ave on the West and bordered on the North by Section 32 township 105 North, Range 52, Franklin township, Lake County, South Dakota and bordered on the South by Section 5 township 104 North Range 52, Buffalo township, ~~Lake Co~~ Minnehaha County, South Dakota: Said Road being approximately 66 feet in width and approximately 1140 feet from East Intersection 244th St and 456th Ave and approximately 2640 feet from West Intersection 244th St and 455th Ave

Be and the same is hereby declared Closed and further that a copy of this Resolution and Order be spread in the minutes of the Buffalo township Board

Motion Made by Supervisor
Seconded by Supervisor : upon Roll Call, the vote was:

clerk

Jan 27 2015

Resolution + Order

Now, Therefore, Be it Resolved, And it is
Hereby Ordered:

That existing public right-of-way which includes the statutory right of way and any right of way acquired by Deed(s) lying on the section line highway running North and South commonly known as 455th Ave bordered by 245th St on the North and 246th St on the South: and bordered on the east by Section 8 Buffalo township 104 North, Range 52, Buffalo township, Minnehaha County, South Dakota and bordered on the west by Section 7, township 104 North, Range 52, Buffalo township, Minnehaha County, South Dakota: Said Road being approximately 66 feet in width and approximately one (1) mile in length:

Be and the same is hereby declared No Maintenance and further that a copy of this Resolution and Order be spread in the minutes of the Buffalo township Board

Motion made by Supervisor

Seconded by Supervisor
the vote was:

upon roll call,

Done

2006 Proposed Budget Approved

Determination of 2006 Tax Levy:

1. Current Tax Levy is at \$ []
2. After considerable discussion regarding current and future funding needs, motion made by Rod Urban to reduce the amount to [] plus use \$ 10,000 from the twnshp reserves but motion was defeated
3. Vander Woude explained that in order to bring the Levy back to \$ [] without exercising an "opt-out", the maximum that taxes can be increased yearly is 3 % per year due to the South Dakota Tax Freeze

Motion by Vander Woude to maintain Tax Levy at current level of \$ []

Motion carried

Tax Levy to be maintained at current level of \$ []

Legal Newspaper:

Motion to accept the Argus Leader as Legal Newspaper

Motion seconded by []

Argus Leader is Legal Newspaper for Twnshp

Depository Institution:

Motion by [] to continue at First Premier Bank

Motion seconded

First Premier Bank Approved as Depository Institution for Twnshp

Membership in Towns & Townships:

1. Currently member in County Towns & Townships and South Dakota Towns & Townships at an annual cost of approximately [] with a projected increase to [] for the new year.

Motion by Rod Urban to continue membership

Motion seconded by []

Motion Approved

Delineation of Road "right of way" responsibility:

1. Land owner is responsible for keeping weeds & volunteer trees "down" in Twnshp road right of way
2. Twnshp proposes spraying road ditches
3. Twnshp would have authority to charge land owner of adjoining property for any additional cost to maintain clean ditches for snow removal

Motion made and seconded

Motion Approved

Approval of Township Road System & Designation of Maintenance Levels on Roads:

1. All Twnshp Roads are "full" maintenance roads except for 264th Street from 467th Street east to Skunk Creek (a distance of 1 3/8 miles)
 - a. The above mentioned section of 264th will be designated as "minimum" maintenance, with primary maintenance responsibility being that of the mining companies bordering on either side of this section of road
2. Twnshp will continue to blade this portion of road twice per year and the gravel contractors will be responsible for blading a minimum of four additional times per year

Motion by [] to approve continuation as a "minimum" maintenance road

Motion seconded by []

Motion Approved

WAYNE TOWNSHIP MEETING
April 10, 2006

General Township Meeting was called to order by Chair Person [] at Fire Station #4.

Board Members present : Supervisors []
Treasurer: []
Clerk: []

Minutes of Regular March Meeting Read:
Motion to approve by []
Second by []
Minutes approved as read

Treasurer's Report :
Checking Balance = \$ []
Motion to approve Treasurer's Report by []
Second by []
Treasurer's Report approved

Opening of Bids to Supply Aggregate for Fiscal '07:
Friessen Construction = 1" Base Coarse Crushed Gravel = \$ 4.59 /Ton Delivered
1" Crushed Asphalt = \$ 6.00 /Ton Delivered
Belly Dump Truck Loads
Scale Ticket per Load with Dump Location
Dakota Aggregate Resources = State Spec Base Coarse Gravel = \$ 4.69 /Ton
State Spec Screened Gravel = \$ 4.49 /Ton
Recycled Asphalt = \$ 6.69 /Ton
Bid is for One Year and extendable for One Year with mutual agreement of both parties
Motion by [] to accept bid from Friessen Construction
Second by []
Friessen Bid is accepted as aggregate supplier for Fiscal '07

Madison Ave at Hiebert Nursery was designated as a "minimum maintenance" road at the Annual Township Meeting
Vander Woude suggests that since there has been no challenge within the 30 day period after the Annual Meeting the Twnshp should have Construction Sign Co. place a "Minimum Maintenance" sign at the bridge and also at 467 th & Madison (on the west end)
Vander Woude suggests having Construction Sign place a "Private Property" "Haul Road" sign on Sand Street and the Ellis Road
Motion by [] to have Construction Sign Co install the mentioned sign age
Second by []
Motion Approved

^{266 Trd}
Bridge on ~~267~~nd east of intersection with Wayne Ave
Walters noted that the recent high water has continued the erosion on the south-west corner and has initiated erosion on the northwest and northeast corners as well
Tom McNamara is to re-channell the water way when weather permits

RESOLUTION DESIGNATING A MINIMUM MAINTENANCE ROAD

WHEREAS, SDCL 31-13-1.1 authorizes a township board to designate township roads as minimum-maintenance roads; and

WHEREAS, the board determines the following described road [segment] is used only occasionally or intermittently for passenger and commercial travel.

[describe the road or road segment] and

WHEREAS, the board determined that designating the road [segment] as minimum-maintenance serves the public interest at a level less than the minimum for full maintenance roads by shall be maintained at a level required to serve the occasional or traffic.

NOW, THEREFORE, BE IT RESOLVED, the board of LOGAN Township, MINNEBETHA County, South Dakota does hereby designate the above described road [segment] beginning at 478 AVE and ending at 479 AVE [as indicated on the attached map,] a minimum-maintenance road.

BE IT FURTHER RESOLVED, the minimum-maintenance signs shall be posted at the beginning points and ending points along the minimum-maintenance road.

Adopted this 16 day of FEBRUARY, 2015.

By the Board

[Signature]
Chairman, Board of Supervisors

Attest:

[Signature]
Township Clerk

2

RESOLUTION #2015-01

RESOLUTION DECLARING ROAD AS NO MAINTENANCE

WHEREAS, the notice and procedure required for the proposed resolution of declaring the described road as a no maintenance as required by South Dakota Codified Laws 31-13-37 and following, and all laws amendatory thereto, have been strictly complied with, and,

WHEREAS, the Palisades Township Board has determined that it would be to the best interest of the Palisades Township property owners and residents to declare the described road as no maintenance as well as provide the appropriate signage, and,

WHEREAS, the Palisades Township Board has determined that said roadway has been minimally and intermittently used for the past several years, and,

NOW THEREFORE, be it resolved by the Palisades Township Board, State of South Dakota, that the following described roadway located in Palisades Township, Minnehaha County, South Dakota, to-wit:

The roadway located in Palisades Township, T-103 N R-47-W, from intersection of 251st. Street and 486th Avenue running south for a distance of 880 yards, or approximately a half mile.

is hereby declared a no maintenance road within Palisades Township , Minnehaha County, State of South Dakota.

Adopted this 28th day of January, 2015.

[Redacted Signature]

[Redacted Title]

Palisades Township Chairman

(SEAL)

ATTEST:

[Redacted Signature]

[Redacted Title]

[Redacted Name]

Township Clerk

RESOLUTION
REDUCED SPEED LIMIT ON 267th STREET AND S. RIVERVIEW AVENUE

WHEREAS, residents of Split Rock Township have raised concerns with the speeds traveled on 267th Street east of 6 Mile Road and S. Riverview Avenue running south of South Dakota Highway 42 (collectively “the subject roads”); and

WHEREAS, pursuant to SDCL 31-13-1, the Board of Supervisors of Split Rock Township are responsible for the maintenance of all township roads; and

WHEREAS, the subject roads currently have a posted speed limit of 35 miles per hour; and

WHEREAS, the Board of Supervisors of Split Rock Township believe the health and wellbeing of township residents would be better protected and the subject road better maintained by reducing the legal speed limit;

NOW THEREFORE BE IT RESOLVED, by the Split Rock Township Board of Supervisors, Minnehaha County, South Dakota, that pursuant to SDCL 31-13-1 and SDCL 32-25-9.1, the subject roads, as defined above, have posted speed limits reduced from 35 miles per hour to 30 miles per hour;

BE IT FURTHER RESOLVED, by the Split Rock Township Board of Supervisors, Minnehaha County, South Dakota, that states its intention to reduce the speed limits on the subject roads and requests the City of Sioux Falls to reduce the speed limit on 267th Street west of 6 Mile Road.

Dated this 12th day of August, 2014.

[Redacted Signature Box]

Chair

ATTEST:

[Redacted Signature Box]

Clerk

(SEAL)

**RESOLUTION
SPEED LIMITS IN DEVELOPMENTS**

WHEREAS, residents of Split Rock Township have raised concerns with the speeds traveled on roads that are within developments in Split Rock Township; (collectively “the subject roads”); and




WHEREAS, pursuant to SDCL 31-13-1, the Board of Supervisors of Split Rock Township are responsible for the maintenance of all township roads; and

WHEREAS, the subject roads currently have posted speed limits in excess of 25 mph or have no posted speed limits; and

WHEREAS, the Board of Supervisors of Split Rock Township believe the health and wellbeing of township residents would be better protected and the subject road better maintained by reducing the legal speed limit;


NOW THEREFORE BE IT RESOLVED, by the Split Rock Township Board of Supervisors, Minnehaha County, South Dakota, that pursuant to SDCL 31-13-1 and SDCL 32-25-9.1, the subject roads, as defined above, have posted speed limits of 25 mph.

Dated this 9th day of September, 2014.

Chair

ATTEST:



Clerk

RESOLUTION ADOPTED BY THE GRAND MEADOW TOWNSHIP BOARD OF SUPERVISORS,
MINNEHABA COUNTY, SOUTH DAKOTA AT REGULAR MEETING HELD ON Sept-19
1978, AT THE GRAND MEADOW TOWNSHIP HALL.

After discussion, it was moved by [redacted]
and seconded by [redacted], that the following
resolution be adopted by the Grand Meadow Township Board of Supervisors:

"BE IT RESOLVED that a certain abandoned road or highway
which now exists by reason of being a Section line and
which lies between Sections Twenty-six (26) and Thirty-
five (35), Township One Hundred Three (103), Range Fifty-
one (51), West of the 5th P.M., Minnehaha County,
South Dakota, be vacated; and

BE IT FURTHER RESOLVED that this resolution be spread
upon the minutes of the meeting of the Board of Super-
visors of Grand Meadow Township, and that a copy be
published in the official newspaper of said Township, or
in the nearest legal newspaper to said highway, once
each week for two (2) successive weeks."

Motion carried.



BOARD OF SUPERVISORS, GRAND MEADOW
TOWNSHIP, MINNEHABA COUNTY, SOUTH
DAKOTA

By [redacted]
Chairman

ATTEST:

[redacted]

Secretary

RECEIVED

APR 13 2005

