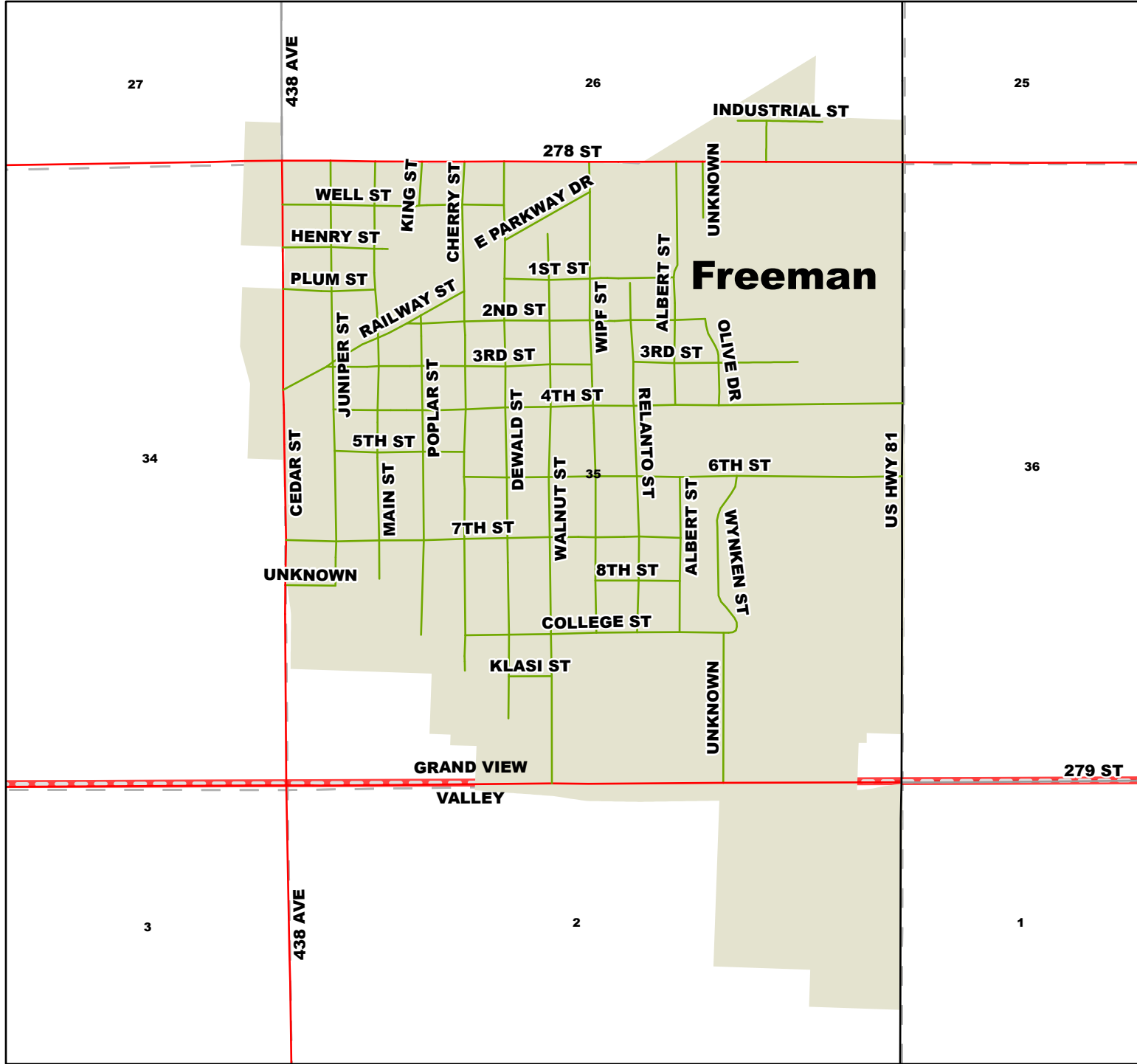


# Freeman

## Town Map

### Hutchinson County, SD

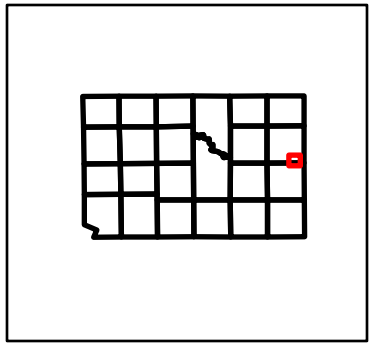


#### Boundaries


- Sections
- City
- Townships
- Counties

#### Roads

- County Primary System
- Township System
- City Street
- Other Roads



0      1,250      2,500  
Feet



**Page 2 of 6**

We listen. We solve.™